

CAPTIONS FOR MAPS

Map #1

German Rollbahns A through E

Map #2

The War in Western Europe: The General Situation, 15 December 1944

Daily averages of material tonnage that can be handled by the ports along the English Channel compared to what the port at Antwerp can handle.

Map #3

The War in Western Europe, 1944: 6th and 12th Army Group Operations,
8 November 1944 – 15 December 1944

Map #4

The Ardennes Area, 1944: The Initial German Attack and Operations
16 December 1944 - 25 January 1945

Map #5

Bütgenbach to Hollerath: 14 January 1945 – 5 February 1945

Map #6

Positions of the 26th Infantry, 191800 December 1944

Battalion		Airborne
Regiment		Air Force unit
Brigade	x	Armor
Division, air division	xx	Artillery
Corps	xxx	Cavalry
Army, air force	xxxx	Infantry
Army group	xxxxx	



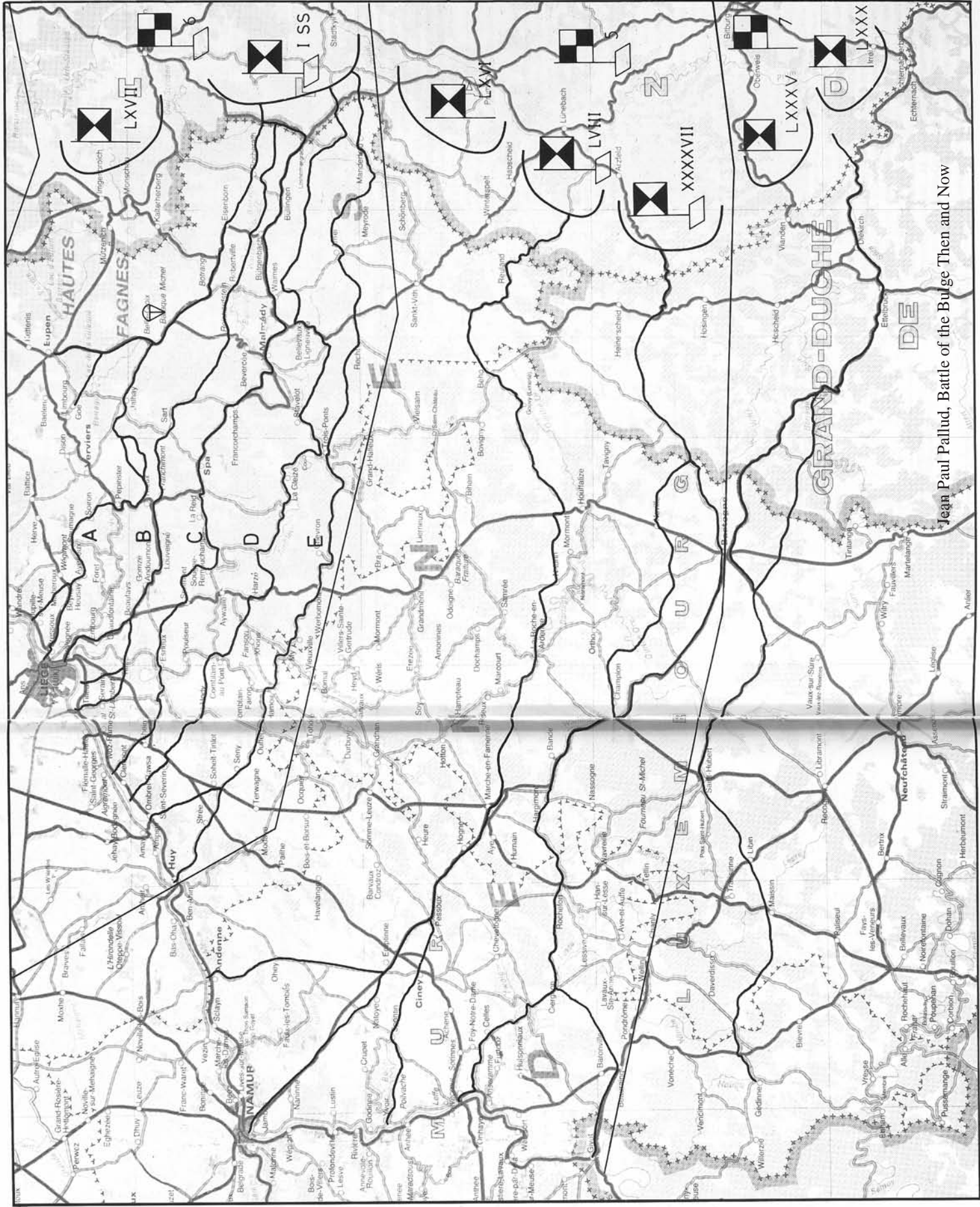
Examples of Combinations of Basic Symbols:

Small British infantry detachment Br.
 34th Regimental Combat Team 34 RCT
 Combat Command C of
 1st Armored Division C
 82d Airborne Division 82
 1st Motorized Division 1 Miz.

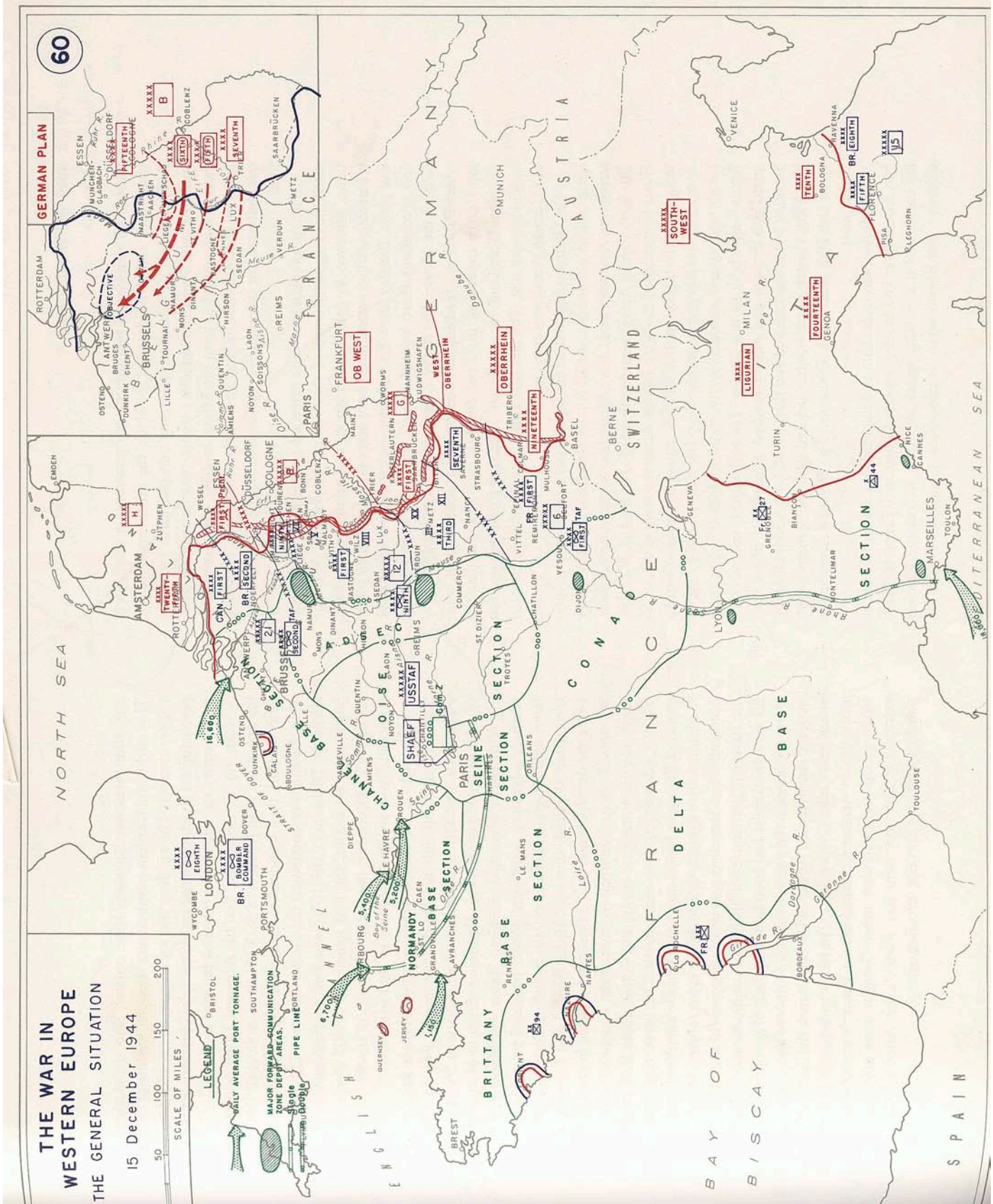
2 Mar.
 FR II (-)
 THIRD
 FIRST
 12
 BRADLEY
 12th Army Group,
 commanded by Bradley

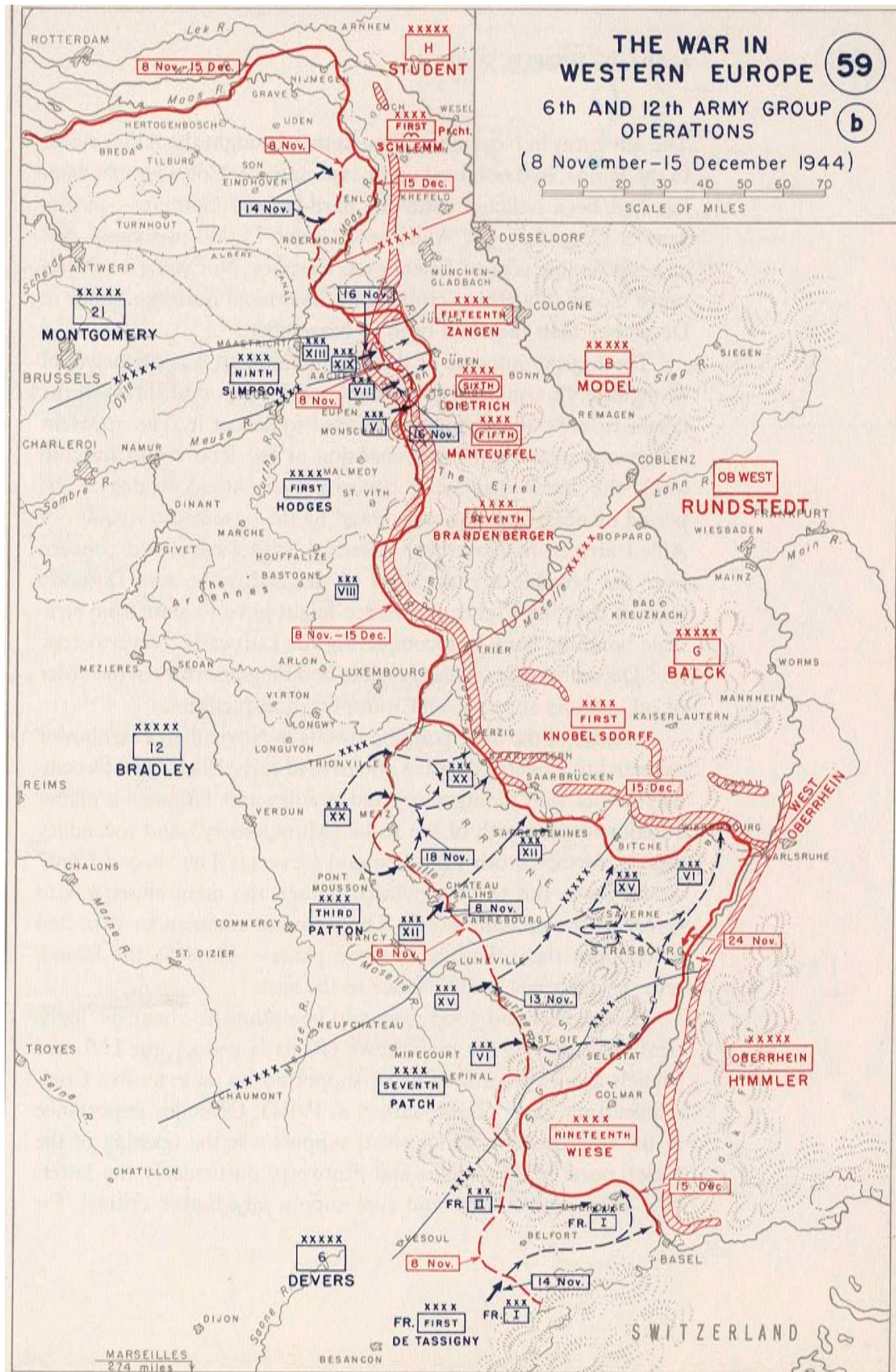
OTHER SYMBOLS:

Troops on the march
 Troops in position
 Troops in bivouac or reserve
 Field works
 Strong prepared positions
 Prior location
 Unoccupied
 Occupied
 Boundary between units
 Fort
 Fortified area
 Troops displacing and direction
 Troops in position under attack
 Route of march or flight
 Boundary between units
 Fort
 Fortified area

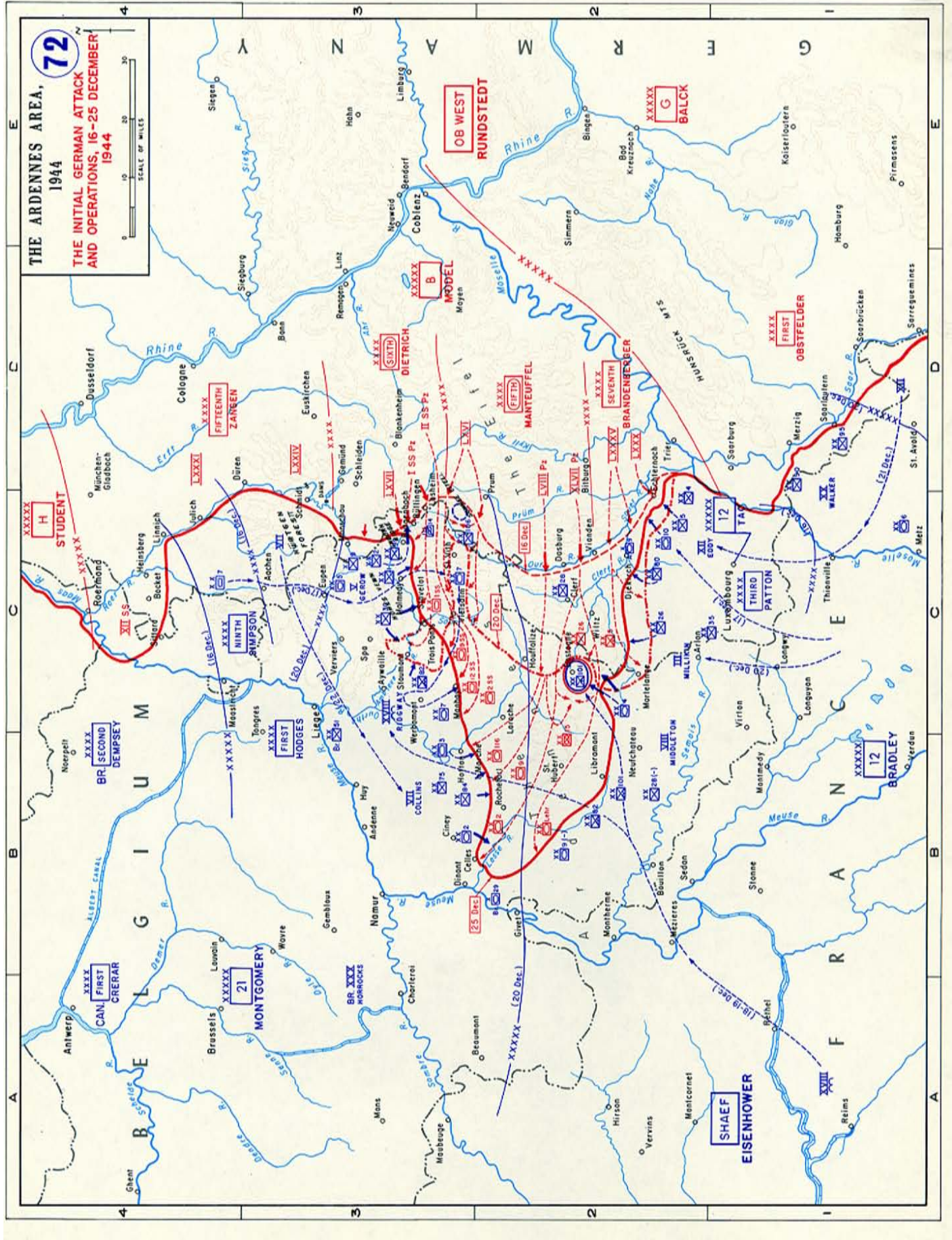


Jean Paul Pallud, Battle of the Bulge Then and Now



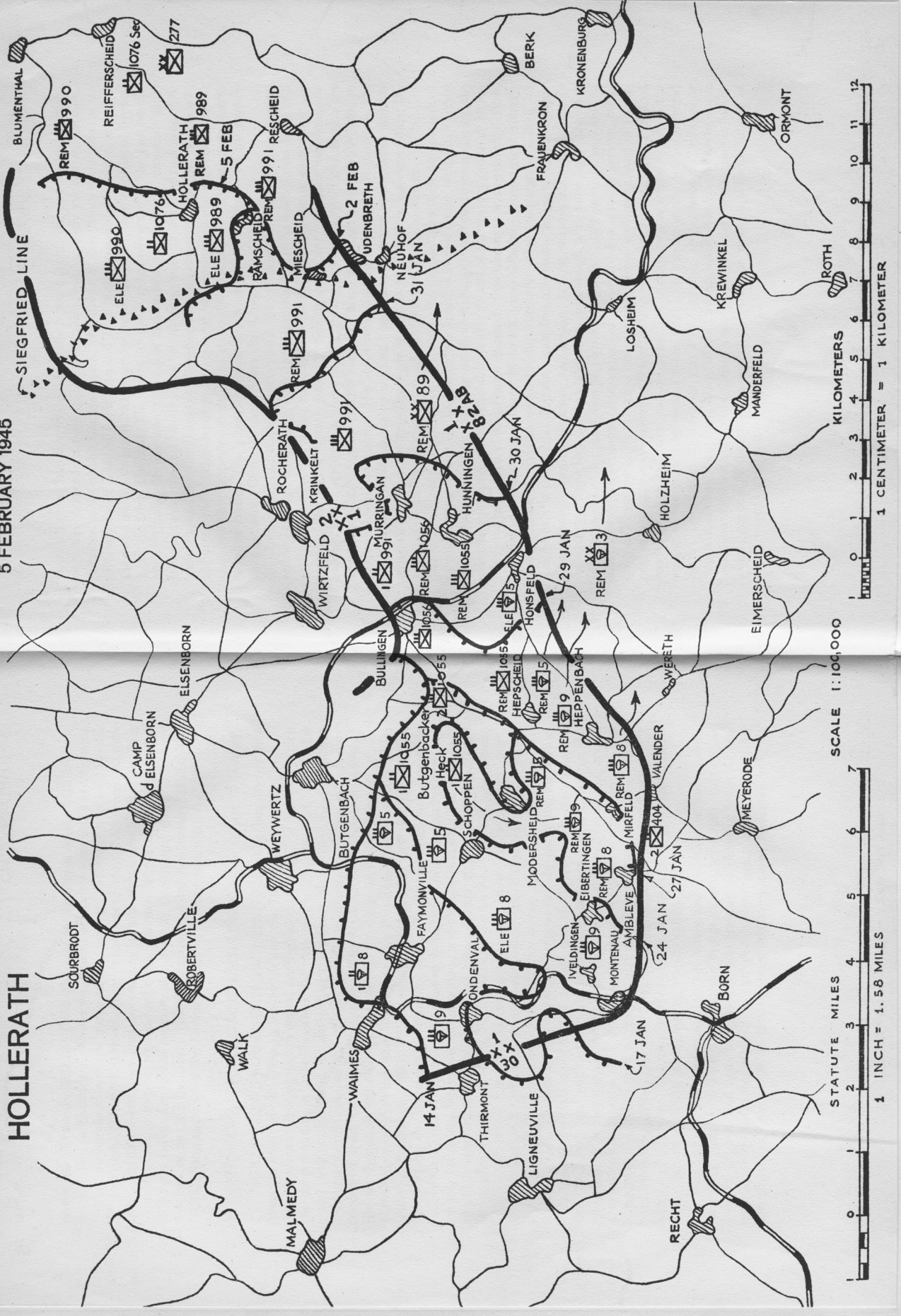


West Point Atlas, Esposito.

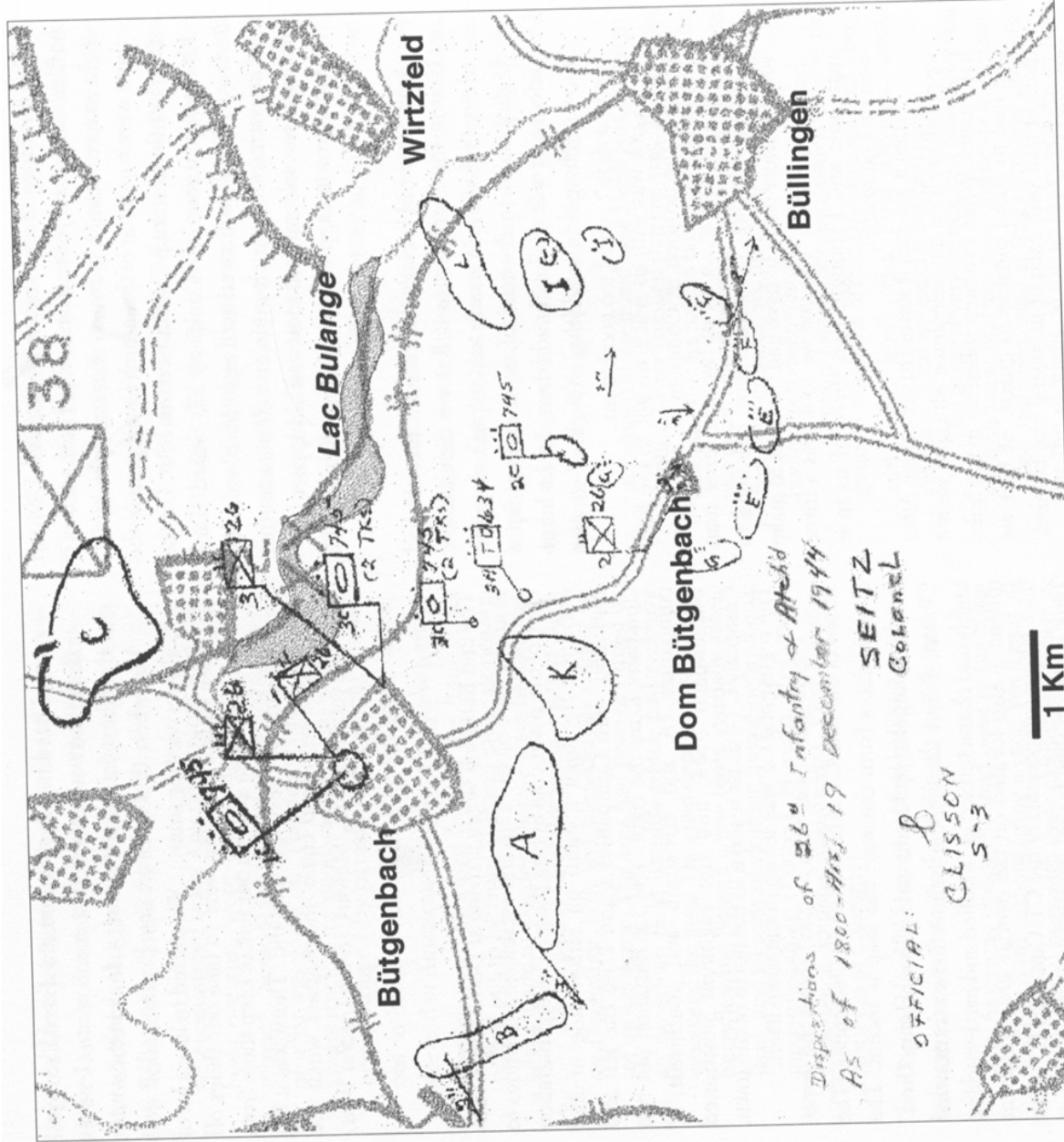


BUTGENBACH TO HOLLERATH

14 JANUARY TO
5 FEBRUARY 1945



26th Infantry positions as of 1800, 19 Dec 1944



Original map drawn by Col. Seitz. Contemporary overlay. Adapted from The Ardennes.